

State of Wyoming Corner Record

(In compliance with the **CORNER PERPETUATION AND FILING ACT**, Wyoming Statutes, 1997 Section 33-29-140 et. seq., and the Rules and Regulations of the Board of Professional Engineers and Professional Land Surveyors)

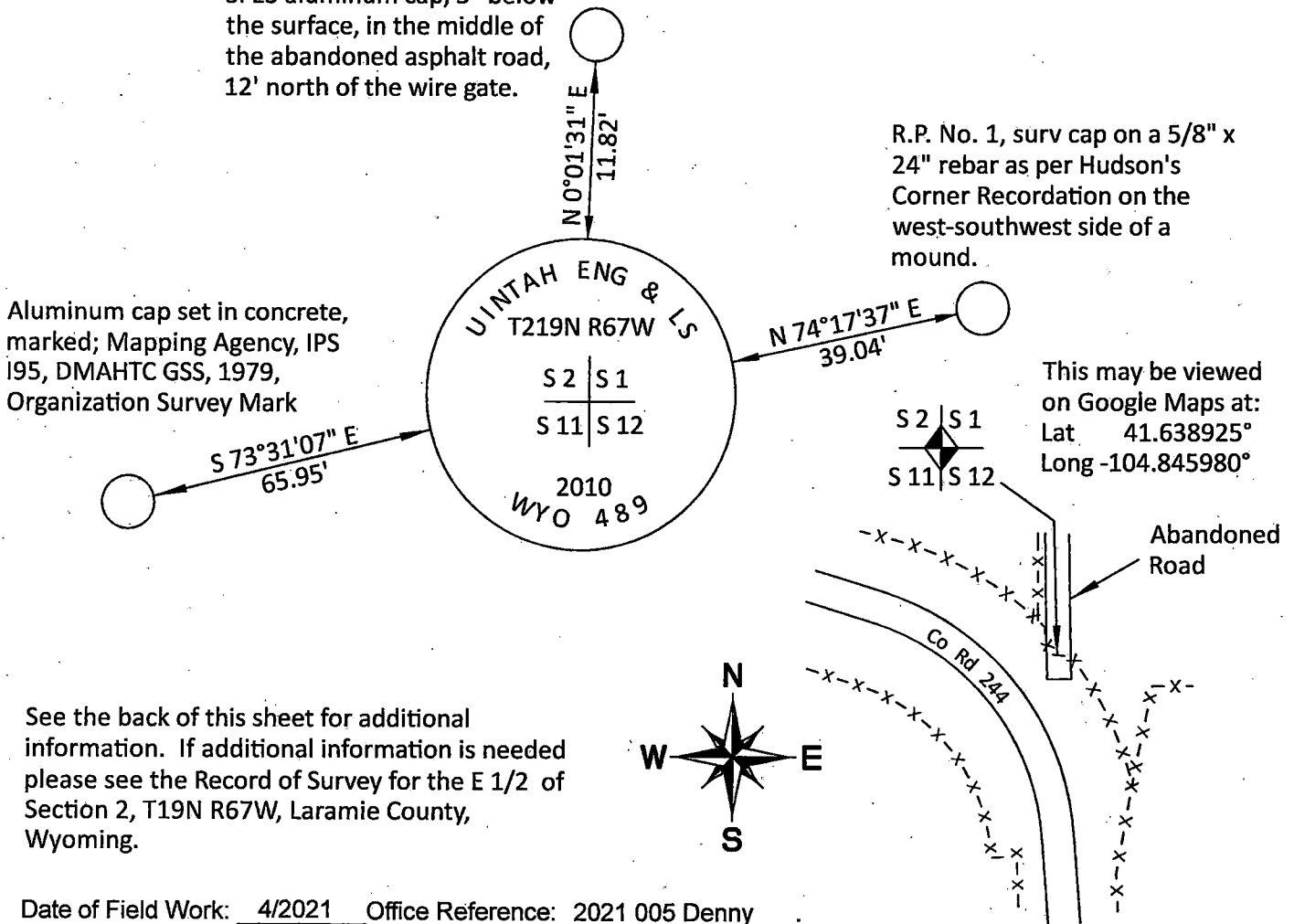
Record of original survey and citation of source of historical information (if corner is lost or obliterated). Description of corner monumentation evidence found and/or monument and accessories established to perpetuate the location of this corner. Sketch of relative location of monument, accessories, and reference points with course and distance to adjacent corner(s) (if determined in this survey).

Original Record: (Alfred M Rogers - 1872) Set a granite 12" x 10" x 10" for Cor to Sections 1, 2, 11, 12.

Evidence Found: I found no evidence of the original stone or the monument set by R.L. Hudson as per the Corner Recordation in Book ONE at Page 19 - 67 filed for Record on 2/23/1972 in the Laramie County Clerk's Office. I did find R.P. No 1 as per Hudson's Corner Recordation and a 2.5" diameter Uintah Engr & LS aluminum cap, 6' below the surface, and 6" north of a wire gate in the middle of an abandoned asphalt road.

Perpetuation: I accepted the Uintah Engr & LS cap as the Corner for Sections 1, 2, 11, & 12

SFES aluminum cap, 5" below the surface, in the middle of the abandoned asphalt road, 12' north of the wire gate.

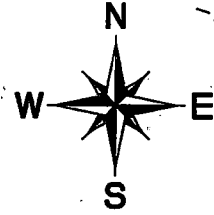


Aluminum cap set in concrete, marked; Mapping Agency, IPS 195, DMAHTC GSS, 1979, Organization Survey Mark

R.P. No. 1, surv cap on a 5/8" x 24" rebar as per Hudson's Corner Recordation on the west-southwest side of a mound.

This may be viewed on Google Maps at:
Lat 41.638925°
Long -104.845980°

See the back of this sheet for additional information. If additional information is needed please see the Record of Survey for the E 1/2 of Section 2, T19N R67W, Laramie County, Wyoming.




Date of Field Work: 4/2021 Office Reference: 2021 005 Denny

Cross Index Plat

1	2	3	4	5	6	7	8	9	10	11	12	13	14	15	16	17	18	19	20	21	22	23	24	25	
A	+	+	+	+	+	+	+	+	+	+	+	+	+	+	+	+	+	+	+	+	+	+	+	+	A
B	+	+	+	+	+	+	+	+	+	+	+	+	+	+	+	+	+	+	+	+	+	+	+	+	B
C	+	6	+	5	+	4	+	3	+	2	+	1	+	C											C
D	+	+	+	+	+	+	+	+	+	+	+	+	+	D											D
E	+	+	+	+	+	+	+	+	+	+	+	+	+	E											E
F	+	+	+	+	+	+	+	+	+	+	+	+	+	F											F
G	+	+	+	+	+	+	+	+	+	+	+	+	+	G											G
H	+	+	+	+	+	+	+	+	+	+	+	+	+	H											H
J	+	+	+	+	+	+	+	+	+	+	+	+	+	J											J
K	+	+	+	+	+	+	+	+	+	+	+	+	+	K											K
L	+	18	+	17	+	16	+	15	+	14	+	13	+	L											L
M	+	+	+	+	+	+	+	+	+	+	+	+	+	M											M
N	+	+	+	+	+	+	+	+	+	+	+	+	+	N											N
O	+	+	+	+	+	+	+	+	+	+	+	+	+	O											O
P	+	19	+	20	+	21	+	22	+	23	+	24	+	P											P
Q	+	+	+	+	+	+	+	+	+	+	+	+	+	Q											Q
R	+	+	+	+	+	+	+	+	+	+	+	+	+	R											R
S	+	+	+	+	+	+	+	+	+	+	+	+	+	S											S
T	+	30	+	29	+	28	+	27	+	26	+	25	+	T											T
U	+	+	+	+	+	+	+	+	+	+	+	+	+	U											U
V	+	+	+	+	+	+	+	+	+	+	+	+	+	V											V
W	+	+	+	+	+	+	+	+	+	+	+	+	+	W											W
X	+	31	+	32	+	33	+	34	+	35	+	36	+	X											X
Y	+	+	+	+	+	+	+	+	+	+	+	+	+	Y											Y
Z	1	2	3	4	5	6	7	8	9	10	11	12	13	14	15	16	17	18	19	20	21	22	23	24	Z

This corner record was prepared by me or under my direction and supervision.



Mark Rehwaldt
PE/LS 4259

South Fork Engineering & Surveying, LLC.
P.O. Box 893
Laramie, WY 82073-0893
(307) 761-1814

Corner Name SE Cor Sections 2, T 19 N, R 67W, 6th P.M. County: Laramie Cross-Index No.: E-21